

ReadyQuote

DIGITAL SHORELINE ASSESSMENT

ReadyQuote by Natrx is a fast, cost-effective digital shoreline assessment that helps landowners and communities evaluate erosion risks, understand site conditions, and explore shoreline resilience solutions—all without a site visit. Get expert insights in just two weeks for a fraction of the cost of traditional surveys.




Clients with shorelines of up to 1,000 linear feet can evaluate erosion risks, understand site conditions, and explore tailored resilience solutions—all without the need for a site visit.

ReadyQuote provides professional erosion analysis, wave climate modeling, and site characterization—completed remotely with satellite imagery and advanced software. The result is a detailed, easy-to-understand report that outlines priority areas, treatment options, and cost estimates, helping clients make informed decisions about shoreline protection and management.

ReadyQuote provides expert insights in as little as two weeks for just \$750—faster and more affordably than traditional onsite assessments by surveyors and consultants.

Whether you're considering nature-based alternatives to traditional methods or simply want a clear starting point for coastal resilience planning, ReadyQuote offers a smart, accessible way to take action.



Fast Professional Assessment



No Site Coordination Required

\$750

Cost-Effective Alternative



Quick, Actionable Resilience Insights



Supports Proposal Requests, Bids, Permits, and Grant Applications

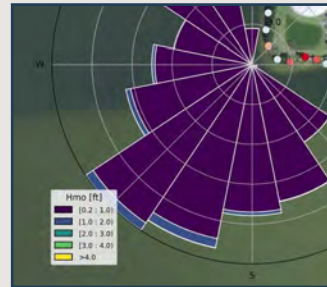


Our Industrial Strength Technology, Streamlined

ReadyQuote brings the same advanced technology used in our large-scale, industrial assessments to individual property owners and small communities.

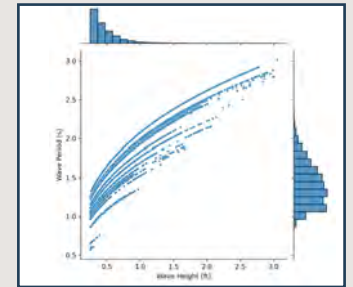
Our high-resolution geospatial data and cutting-edge modeling distills complex erosion and wave climate analyses into actionable insights, enabling smart resilience planning.

With a clear, concise report detailing site conditions, treatment options, and cost estimates, ReadyQuote empowers clients to make informed decisions and prioritize spending.

This professional-grade expertise, typically reserved for major coastal infrastructure projects, is now accessible to everyone.



Wave Rose Analysis



Wave Distribution Analysis



Receive An Actionable Plan

DESIGNED FOR ACTION

- 1. It starts with a FREE input session**
Provide your site details and we'll get started.
- 2. Advanced geospatial analysis**
We evaluate erosion risks, wave climate, and shoreline conditions.
- 3. Clear, actionable report**
We prepare a professional report with insights, options, and cost estimates.
- 4. No obligation, just insights**
Review the findings with Natrx, then work with Natrx or a contractor of your choice-no obligation.
- 5. You're equipped to take the next step**
Apply for grants or permits, plan your project, or simply better understand your shoreline dynamics.

Take resilience action today with Natrx ReadyQuote

And it starts with an input session with our ReadyQuote Lead, Mason Harris:

(919) 263-0667
mason@natrx.io

Or get started online:
<https://natrx.io/readyquote>

NATRX
ADAPTIVE INFRASTRUCTURE